


From: Temagami & District Chamber of Commerce <info@temagamiinformation.com>
Sent: Thursday, April 5, 2018 10:54 AM
To: Temagami & District Chamber of Commerce
Subject: FW: Geographic Naming Application

For Your Information.

Debbie Morrow
Administrative Assistant
Temagami & District Chamber of Commerce & Info Centre
705-569-3344

www.temagamiinformation.com



- File Incoming Other
- Mayor
- Council
- CAO
- Building
- Finance S C
- Ec Dev S C
- Parks & Rec S C
- Planning S C
- Public w/ks S C
- PPP
- Social Services
- _____
- _____

Good morning,

We have posted two online questionnaires regarding a name application for features (mountains) located in Temagami on our website: www.ontario.ca/page/geographic-names. Scroll down the page to see links to all current questionnaires.

Please share with as many local residents / property owners as you can and ask them to respond. We are sending notifications to local government, First Nations, organizations and businesses. The questionnaires will be promoted over the next few weeks on social media through MNRF's Facebook page and Twitter account (@ONresources).

We hope to receive as much input as possible from local residents so that the Board has as much objective information as possible for making their decision and subsequent recommendation to the Minister of Natural Resources and Forestry.

Respondents may submit a completed questionnaire by **May 4, 2018** either online, by email to geographicnames@ontario.ca or

Print and fax to 705-755-2149 or

Print and mail to:
Ontario Geographic Names Board Secretariat
Office of the Surveyor General
Ministry of Natural Resources and Forestry
300 Water Street, 2nd Floor North Tower
Peterborough ON K9J 8M5

Feel free to give me a call with any questions and let me know if you require a French version of the printed questionnaire.

Thank you very much for your time and consideration.

Jennifer

Jennifer McMurray - Provincial Geographic Names Specialist
Ontario Geographic Names Board Secretariat
Ministry of Natural Resources and Forestry
300 Water Street, 2nd Floor North
Peterborough ON K9J 8M5
Tel: **705-755-2134**

Please Note: As part of providing accessible customer service, please let me know if you have any accommodation needs or require communication supports or alternate formats.



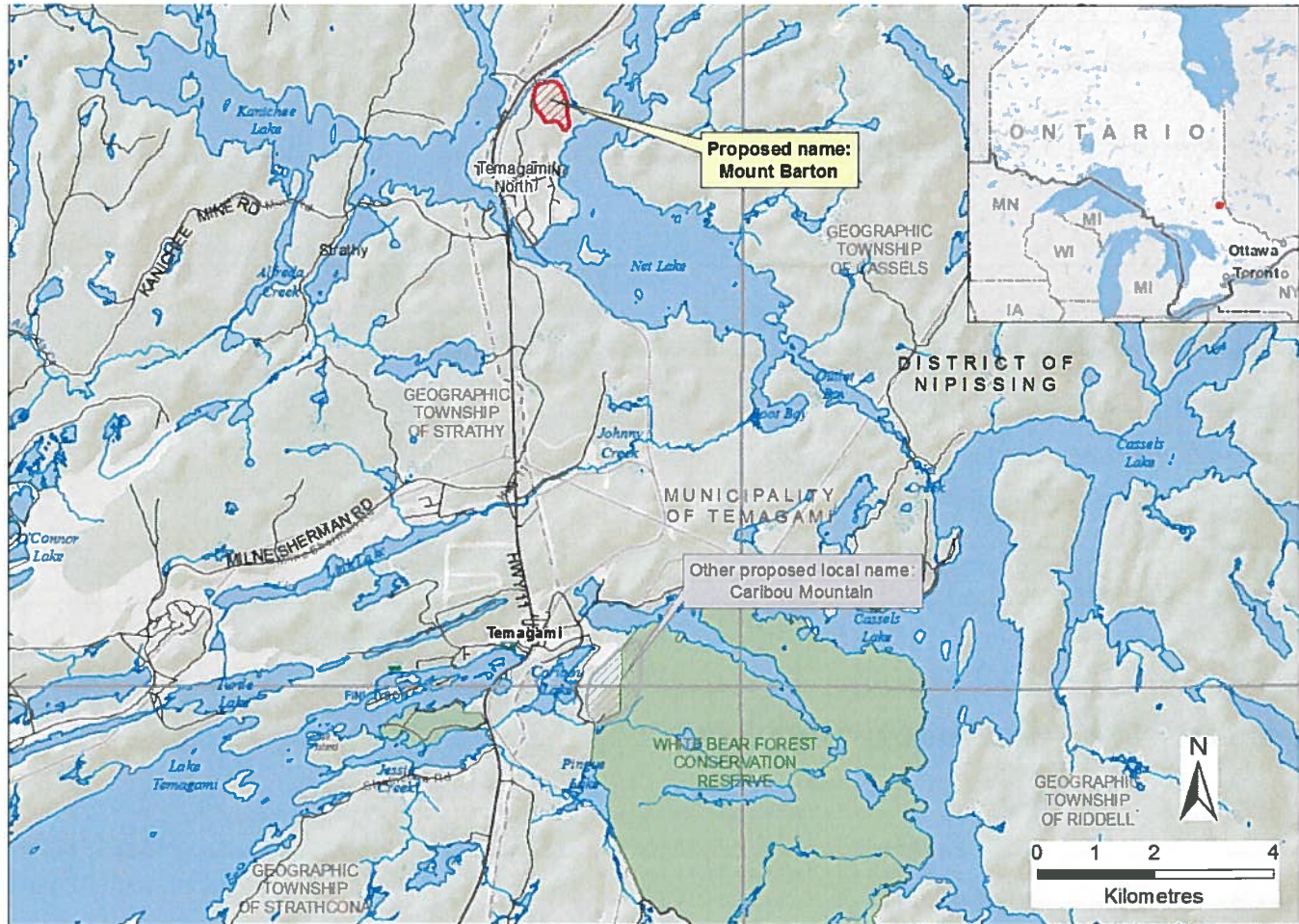
Virus-free. www.avq.com

Geographic Names Questionnaire

Proposed name: Mount Barton

The Ontario Geographic Names Board has received a request to adopt this local name for the feature highlighted on the map, below.

If you are familiar with this feature and would like to comment on it, please complete and submit this questionnaire by: **May 4, 2018**.



(<https://apps.mnr.gov.on.ca/apps/page/wp-content/uploads/2018/03/MountBarton.jpg>)

Note: This map is for illustrative purposes only. It should not be used as a precise indicator of routes or locations, or as a guide to navigation.

Reason for proposed name: "In recognition of the significant contribution James W. Barton and Barton Mine to the mining history of the Temagami area."

Located about 10 km north of Temagami, west of Net Lake, at site of former Barton Mine.

Questions about the proposed name

Considering the information outlined above, and your knowledge of the area:

*What is your association with the feature on the map? (e.g., own property near it, etc.)

*Do you currently use the proposed name?

Yes No

If yes, how long have you used this name?

On what maps, records, documents, signs, etc., does the proposed name appear?

*Do you support adopting the proposed name?

Yes No

*Please provide reasons for supporting or not supporting the proposed name.

Other existing names for this feature

Please answer the following questions if the feature highlighted above already has a name(s), other than the one proposed.

What is/are the other name(s)?

How long has/have the other name(s) been used or recognized?

How widely known is/are the other name(s)?

On what maps, records, documents, signs, etc., has/have the other name(s) appeared?

What is the origin/meaning of the other name(s)?

*How did you find out about this questionnaire?

Questionnaires submitted without name and contact information will not be considered.

*Your Full Name

*Address

*Your Email

*Phone Number

FREEDOM OF INFORMATION AND PROTECTION OF PRIVACY

Personal information collected under the authority of the *Ontario Geographic Names Board Act* section 3(8) will only be used to verify your association with/or connection to the geographic feature and to notify you of the final decision regarding this geographic names case.

The information or opinion that you provide regarding the geographic name for the feature itself will be used by the Ontario Geographic Names Board to render a decision regarding this case. If the name is approved, information provided regarding the meaning, history or reason for the name of the geographic feature may form part of the origin information publicly available as part of the official geographic names record for the province; please be assured your personal information will not be included. If you have any questions about the collection or use of your personal information, please contact us by e-mail: geographicnames@ontario.ca (mailto:geographicnames@ontario.ca) or phone: 705-755-2134 (tel:+17057552134). Please note that sending personal information by email is not considered to be secure.

*Required field

You can also submit your completed questionnaire:

- by faxing a printed copy to 705-755-2149 (tel:+17057552149)
- by mailing a printed copy to:
Ontario Geographic Names Board Secretariat
Office of the Surveyor General, Ministry of Natural Resources and Forestry
300 Water Street, 2nd Floor North Tower
Peterborough ON K9J 8M5

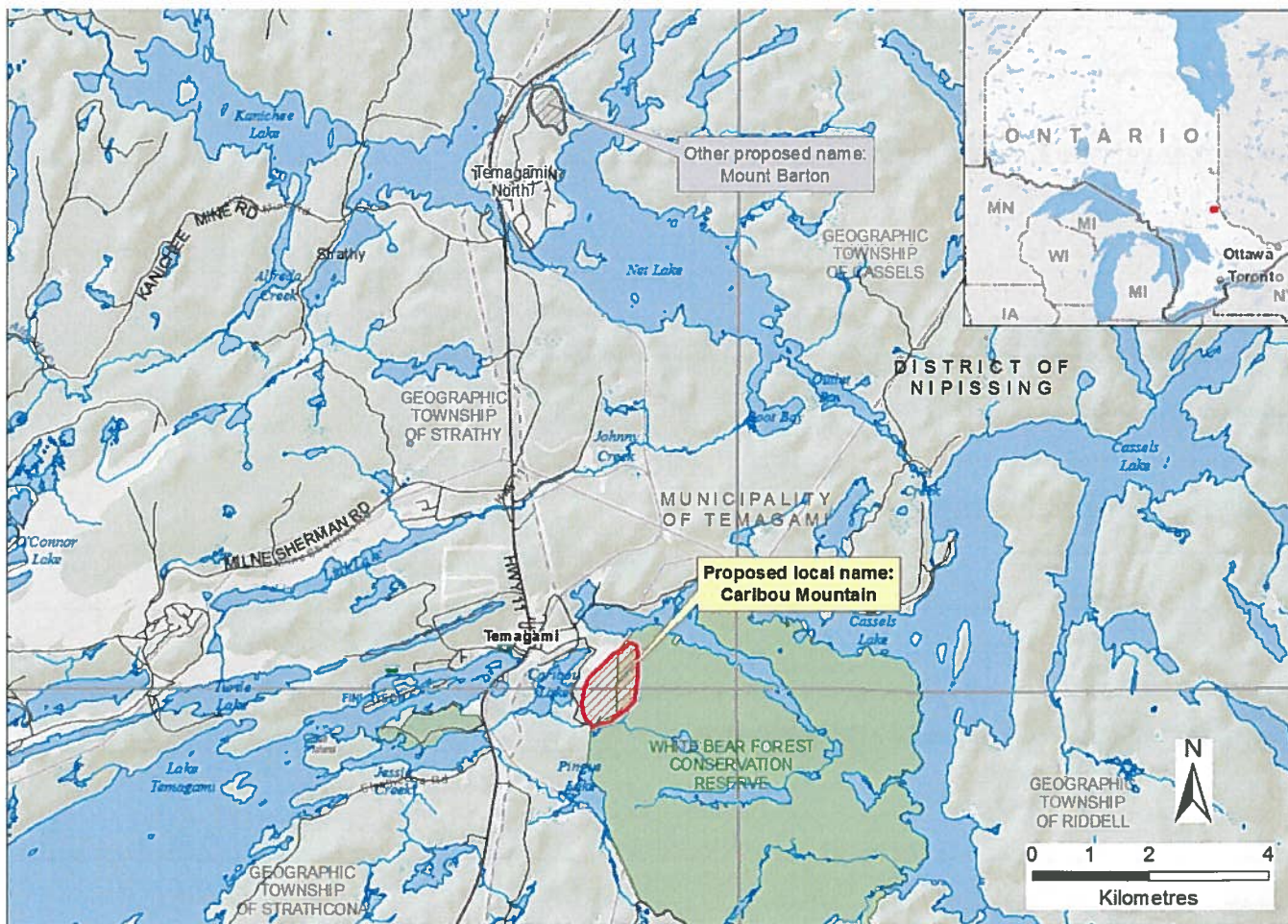
Questions? Call us: 705-755-2134 (tel:+17057552134)

Geographic Names Questionnaire

Proposed name: Caribou Mountain

The Ontario Geographic Names Board has received a request to adopt this local name for the feature highlighted on the map, below.

If you are familiar with this feature and would like to comment on it, please complete and submit this questionnaire by: **May 4, 2018**.



(<https://apps.mnr.gov.on.ca/apps/page/wp-content/uploads/2018/03/CaribouMountainEN.jpg>)

Note: This map is for illustrative purposes only. It should not be used as a precise indicator of routes or locations, or as a guide to navigation.

Reason for proposed name: "Well-known hill and tourist area with trails and a fire tower, to the west of Caribou Lake just east of the village of Temagami."

Hill located east of Caribou Lake, just east of the village of Temagami.

Questions about the proposed name

Considering the information outlined above, and your knowledge of the area:

*What is your association with the feature on the map? (e.g., own property near it, etc.)

*Do you currently use the proposed name?

Yes No

If yes, how long have you used this name?

On what maps, records, documents, signs, etc., does the proposed name appear?

*Do you support adopting the proposed name?

Yes No

*Please provide reasons for supporting or not supporting the proposed name.

Other existing names for this feature

Please answer the following questions if the feature highlighted above already has a name(s), other than the one proposed.

What is/are the other name(s)?

How long has/have the other name(s) been used or recognized?

How widely known is/are the other name(s)?

On what maps, records, documents, signs, etc., has/have the other name(s) appeared?

What is the origin/meaning of the other name(s)?

*How did you find out about this questionnaire?

Questionnaires submitted without name and contact information will not be considered.

*Your Full Name

*Address

*Your Email

*Phone Number

FREEDOM OF INFORMATION AND PROTECTION OF PRIVACY

Personal information collected under the authority of the *Ontario Geographic Names Board Act* section 3(8) will only be used to verify your association with/or connection to the geographic feature and to notify you of the final decision regarding this geographic names case.

The information or opinion that you provide regarding the geographic name for the feature itself will be used by the Ontario Geographic Names Board to render a decision regarding this case. If the name is approved, information provided regarding the meaning, history or reason for the name of the geographic feature may form part of the origin information publicly available as part of the official geographic names record for the province; please be assured your personal information will not be included. If you have any questions about the collection or use of your personal information, please contact us by e-mail: geographicnames@ontario.ca (mailto:geographicnames@ontario.ca) or phone: 705-755-2134 (tel:+17057552134). Please note that sending personal information by email is not considered to be secure.

*Required field

You can also submit your completed questionnaire:

- by faxing a printed copy to 705-755-2149 (tel:+17057552149)
- by mailing a printed copy to:
Ontario Geographic Names Board Secretariat
Office of the Surveyor General, Ministry of Natural Resources and Forestry
300 Water Street, 2nd Floor North Tower
Peterborough ON K9J 8M5

Questions? Call us: 705-755-2134 (tel:+17057552134)